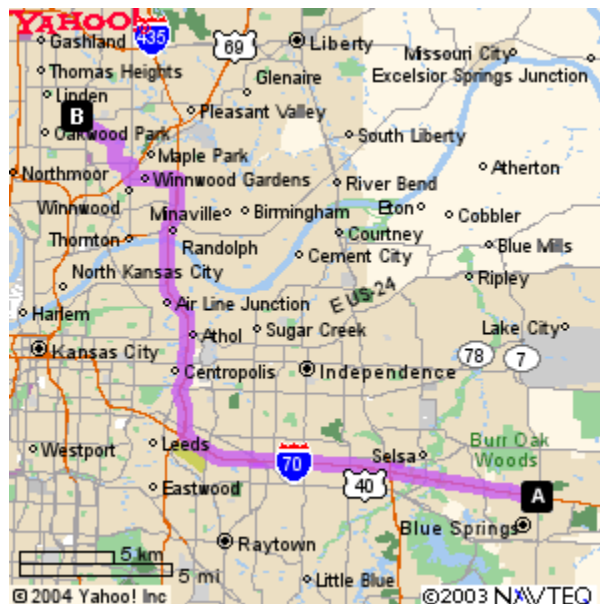


**Antioch Middle School**  
2100 Northeast 65<sup>th</sup> Street  
Gladstone, MO 64118-3734  
413-6200

1. Start on **MO-7** (at **NW M 7 HWY & I 70** in **BLUE SPRINGS**) - go **0.1** mi
2. Turn **L** to take **I-70 WEST** - go **11.6** mi
3. Take the Exit **8B** exit - go **< 0.1** mi
4. Exit **8B** becomes ramp - go **0.5** mi
5. Merge on **I-435 NORTH** - go **7.4** mi
6. Take the Exit **54** exit - go **< 0.1** mi
7. Exit **54** becomes ramp - go **0.2** mi
8. Continue on **RANDOLPH RD** - go **0.8** mi
9. Turn **L** on **NE 48TH ST** - go **1.6** mi
10. Turn **R** on **N BRIGHTON AVE** - go **0.5** mi
11. Turn **L** on **NE VIVION RD** - go **0.5** mi
12. Turn **R** on **N JACKSON AVE** - go **0.5** mi
13. Continue on **N JACKSON DR** - go **0.3** mi
14. Turn **L** on **NE BROOKTREE LN** - go **1.1** mi
15. Continue on **NE SHADY LANE DR** - go **0.3** mi
16. Turn **R** on **N HOWARD AVE** - go **0.1** mi
17. Continue on **NE 64TH ST** - go **< 0.1** mi
18. Turn **L** on **NE 65TH ST** - go **0.1** mi
19. Arrive at **2100 NE 65TH ST, GLADSTONE**



**Blue Springs High School**  
2000 Northwest Ashton Drive  
Blue Springs, MO 64015-1769  
(816) 229-3459

1. Start on **MO-7** (at **NW M 7 HWY & I 70** in **BLUE SPRINGS**) going towards ramp - go **0.1** mi
2. Turn **R** on **MACK AVE/NW MOCK AVE** - go **< 0.1** mi
3. **MACK AVE/NW MOCK AVE** becomes **NW SOUTH OUTER RD/R D MIZE RD** - go **0.5** mi
4. Turn **L** on **N 15TH ST/N R D MIZE RD/NW 15TH ST** - go **0.2** mi
5. Turn **R** on **NW ASHTON DR/W ASTON DR** - go **0.3** mi
6. Continue on **NW ASHTON DR** - go **< 0.1** mi
7. Arrive at **2000 NW ASHTON DR, BLUE SPRINGS**



**Bridger 8<sup>th</sup> Grade Center**  
18200 East State Route 78  
Independence, MO 64057-1167  
(816) 796-4800

1. Start on **MO-7** (at **NW M 7 HWY & I 70** in **BLUE SPRINGS**) - go **0.1** mi
2. Turn **L** to take **I-70 WEST** - go **4.5** mi
3. Take the **Exit 15A** exit - go **< 0.1** mi
4. **Exit 15A** becomes ramp - go **0.6** mi
5. Merge on **MO-291 NORTH** - go **2.4** mi
6. Bear **R** on ramp - go **0.1** mi
7. Bear **R** on **E 23RD ST/E 23RD ST S/LAKE CITY-BUCKNER RD** - go **0.9** mi
8. Turn **L** on **S SPECK RD/SPECK RD** - go **< 0.1** mi
9. Turn **L** on **E 23RD ST/E 23RD ST S/LAKE CITY-BUCKNER RD** - go **0.1** mi
10. Arrive at **18200 E STATE ROUTE 78, INDEPENDENCE**



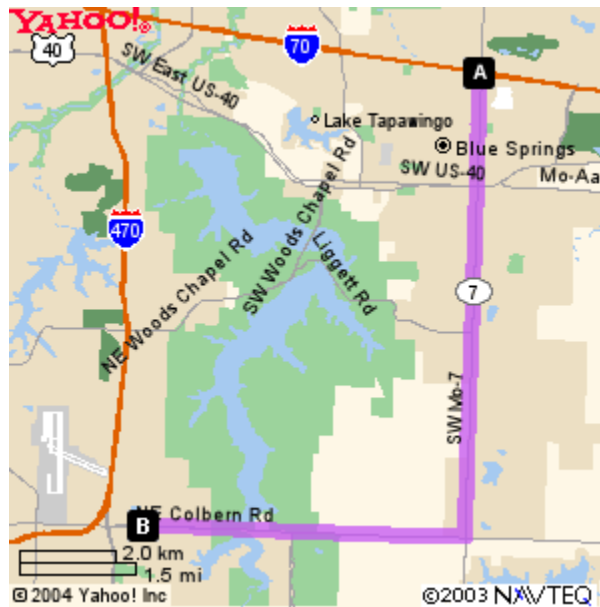
**Brittany Hill Middle School**  
2701 Northwest 1<sup>st</sup> Street  
Blue Springs, MO 64014  
(816) 224-1700

1. Start on **MO-7** (at **NW M 7 HWY & I 70** in **BLUE SPRINGS**) going towards ramp - go **1.6** mi
2. Turn **R** on **NW PINK HILL RD** - go **0.4** mi
3. Turn **R** on **NW 1ST ST** - go **0.3** mi
4. Arrive at **2701 NW 1ST ST, BLUE SPRINGS**



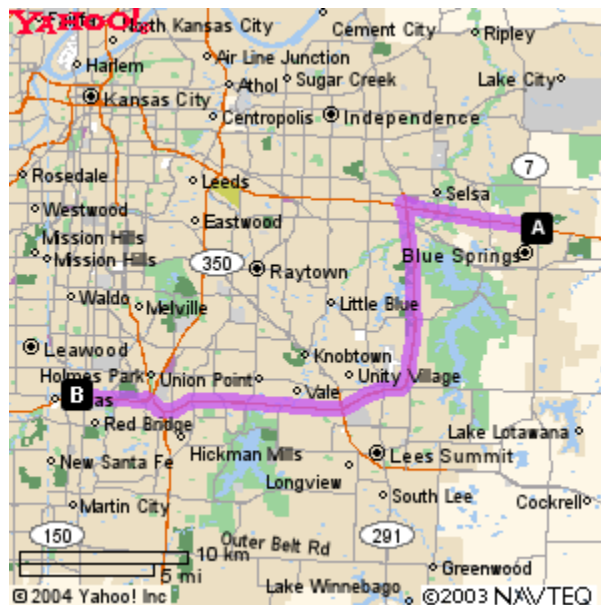
**Campbell Middle School**  
1201 Northeast Colbern Road  
Lee's Summit, MO 64086-5816  
(816) 986-3186

1. Start on **MO-7** (at **NW M 7 HWY & I 70** in **BLUE SPRINGS**) going towards ramp - go **5.9** mi
2. Turn **R** on **COBERN RD/COLBORN RD/E COLBERN RD/NE COLBERN RD** - go **2.3** mi
3. Continue on **COLBORN RD/NE COLBERN RD** - go **2.0** mi
4. Turn **L** on **UNNAMED STREET** - go **< 0.1** mi
5. Turn **L** on **COLBORN RD/NE COLBERN RD** - go **0.1** mi
6. Arrive at **1201 NE COLBERN RD, LEES SUMMIT**



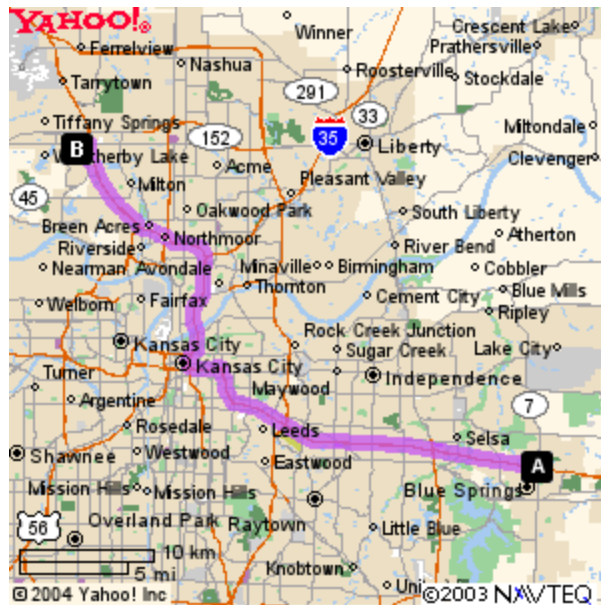
**Center Middle School**  
326 East 103<sup>rd</sup> Street  
Kansas City, MO 64114-4736  
612-4063

1. Start on **MO-7** (at **NW M 7 HWY & I 70** in **BLUE SPRINGS**) - go **0.1** mi
2. Turn **L** to take **I-70 WEST** - go **5.0** mi
3. Take the **Exit 15B** exit - go **0.1** mi
4. **Exit 15B** becomes ramp - go **0.3** mi
5. Merge on **I-470 SOUTH** - go **6.3** mi
6. Continue on **I-470 WEST** - go **9.3** mi
7. Take the **I-435 WEST** exit - go **3.0** mi
8. Take the **Exit 74** exit - go **0.1** mi
9. **Exit 74** becomes ramp - go **0.2** mi
10. Continue on **E 103RD ST** - go **0.3** mi
11. Arrive at **326 E 103RD ST, KANSAS CITY**



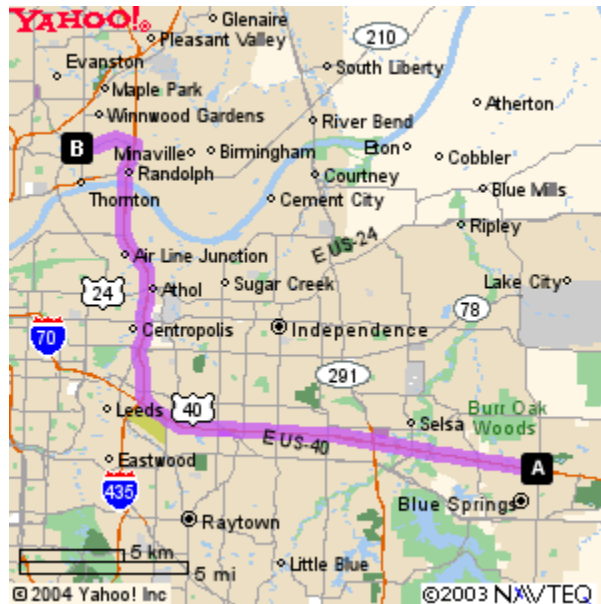
**Congress Middle School**  
8150 North Congress Avenue  
Kansas City, MO 64152-6023  
(816) 741-4151

1. Start on **MO-7** (at **NW M 7 HWY & I 70** in **BLUE SPRINGS**) - go **0.1** mi
2. Turn **L** to take **I-70 WEST** - go **18.3** mi
3. Take the **Exit 2G** exit - go **< 0.1** mi
4. **Exit 2G** becomes ramp - go **0.1** mi
5. Merge on **I-29 NORTH/I-35 N** - go **4.5** mi
6. Continue on **I-29 NORTH** - go **8.1** mi
7. Take the **Exit 8** exit - go **0.1** mi
8. **Exit 8** becomes ramp - go **0.2** mi
9. Turn **L** on **NW BARRY RD** - go **0.6** mi
10. Turn **L** on **N CONGRESS AVE** - go **0.3** mi
11. Arrive at **8150 N CONGRESS AVE, KANSAS CITY**



**Eastgate Middle School**  
4700 Northeast Parvin Road  
Kansas City, MO 64117-2047  
(816) 413-5800

1. Start on **MO-7** (at **NW M 7 HWY & I 70** in **BLUE SPRINGS**) - go **0.1** mi
2. Turn **L** to take **I-70 WEST** - go **11.6** mi
3. Take the Exit **8B** exit - go **< 0.1** mi
4. Exit **8B** becomes ramp - go **0.5** mi
5. Merge on **I-435 NORTH** - go **7.4** mi
6. Take the Exit **54** exit - go **< 0.1** mi
7. Exit **54** becomes ramp - go **0.2** mi
8. Turn **L** on **NE PARVIN RD** - go **1.8** mi
9. Arrive at **4700 NE PARVIN RD, KANSAS CITY**



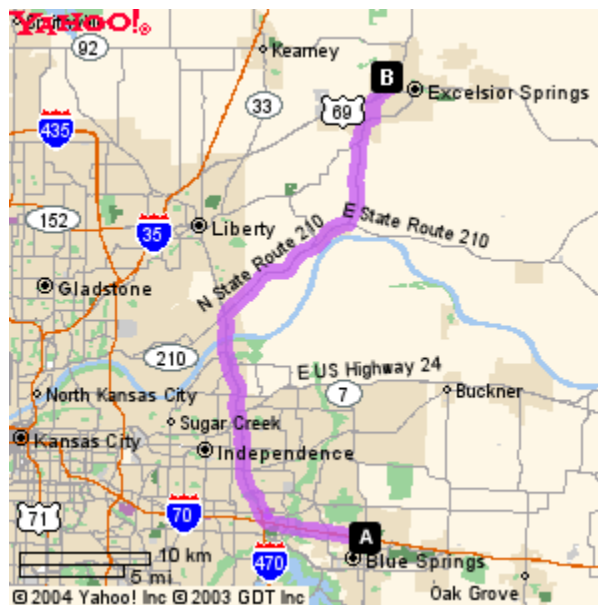
**Ervin Middle School**  
10530 Greenwood Road  
Kansas City, MO 64134-3049  
316-7512

1. Start on **MO-7** (at **NW M 7 HWY & I 70** in **BLUE SPRINGS**) - go **0.1** mi
2. Turn **L** to take **I-70 WEST** - go **5.0** mi
3. Take the Exit **15B** exit - go **0.1** mi
4. Exit **15B** becomes ramp - go **0.3** mi
5. Merge on **I-470 SOUTH** - go **6.3** mi
6. Continue on **I-470 WEST** - go **6.1** mi
7. Take the Exit **4** exit - go **< 0.1** mi
8. Exit **4** becomes ramp - go **0.3** mi
9. Turn **L** on **RAYTOWN RD** - go **1.2** mi
10. Turn **R** on **W LONGVIEW PKWY** - go **1.0** mi
11. Continue on **JAMES A REED RD** - go **0.2** mi
12. Turn **L** on **GREENWOOD RD** - go **0.1** mi
13. Arrive at **10530 GREENWOOD RD, KANSAS CITY**



**Excelsior Springs Middle School**  
701 Crown Hill Road  
Excelsior Springs, MO 64024-3640  
630-9230

1. Start on **MO-7** (at **NW M 7 HWY & I 70** in **BLUE SPRINGS**) - go **0.1** mi
2. Turn **L** to take **I-70 WEST** - go **4.5** mi
3. Take the **Exit 15A** exit - go **< 0.1** mi
4. **Exit 15A** becomes ramp - go **0.6** mi
5. Merge on **MO-291 NORTH** - go **9.8** mi
6. Continue on ramp - go **0.2** mi
7. Bear **R** on **N STATE ROUTE 210** - go **5.5** mi
8. Continue on **E STATE ROUTE 210** - go **2.1** mi
9. Turn **L** on **COUNTY ROAD JJ** - go **4.1** mi
10. Turn **R** on **COUNTY ROAD H** - go **1.7** mi
11. Turn **L** on **MCCLEARY RD** - go **0.6** mi
12. Continue on **S MCCLEARY RD** - go **0.3** mi
13. Turn **R** on **US-69** - go **1.0** mi
14. Turn **L** on **CROWN HILL RD** - go **0.5** mi
15. Arrive at **701 CROWN HILL RD, EXCELSIOR SPRINGS**



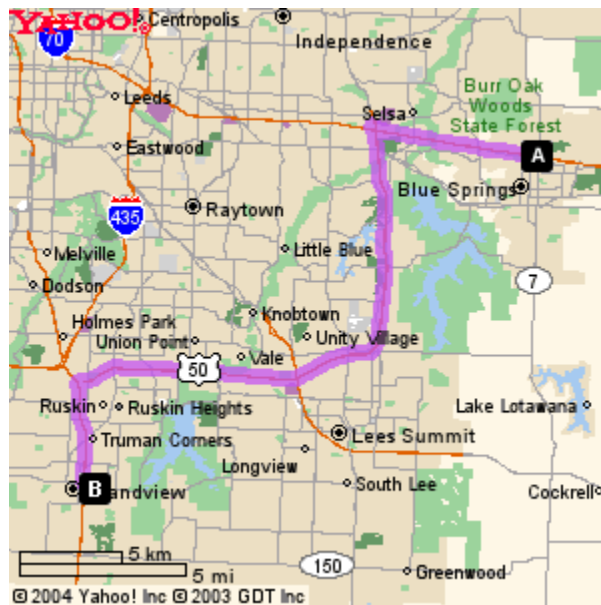
**Fort Osage High School**  
2101 North Twyman Road  
Independence, MO 64058-3200  
650-7041

1. Start on **MO-7** (at **NW M 7 HWY & I 70** in **BLUE SPRINGS**) going towards ramp - go **7.8** mi
2. Continue on **N OLD TWYMAN RD/N TWYMAN RD** - go **0.2** mi
3. Arrive at **2101 N TWYMAN RD, INDEPENDENCE**



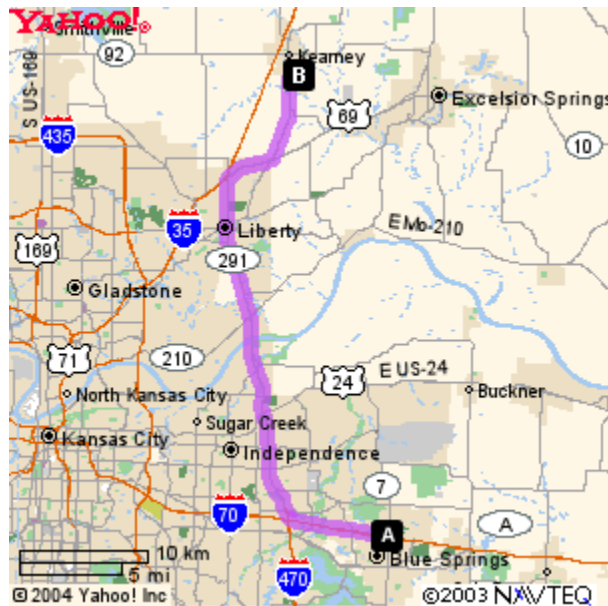
**Grandview High School**  
2300 High Grove Road  
Grandview, MO 64030-2677  
316-5883

1. Start on **MO-7** (at **NW M 7 HWY & I 70** in **BLUE SPRINGS**) - go **0.1** mi
2. Turn **L** to take **I-70 WEST** - go **5.0** mi
3. Take the Exit **15B** exit - go **0.1** mi
4. Exit **15B** becomes ramp - go **0.3** mi
5. Merge on **I-470 SOUTH** - go **6.3** mi
6. Continue on **I-470 WEST** - go **9.3** mi
7. Take the Exit **1A** exit - go **< 0.1** mi
8. Exit **1A** becomes ramp - go **0.4** mi
9. Merge on **US-71 SOUTH** - go **2.4** mi
10. Take the **W FRONTAGE RD** exit - go **0.1** mi
11. Continue on **W FRONTAGE RD** - go **0.3** mi
12. Turn **L** on **MAIN ST** - go **< 0.1** mi
13. **MAIN ST** becomes **HIGH GROVE RD/MAIN ST** - go **0.4** mi
14. Turn **R** on **FULLER AVE** - go **0.1** mi
15. Turn **L** on **HIGH GROVE RD** - go **< 0.1** mi
16. Arrive at **2300 HIGH GROVE RD, GRANDVIEW**



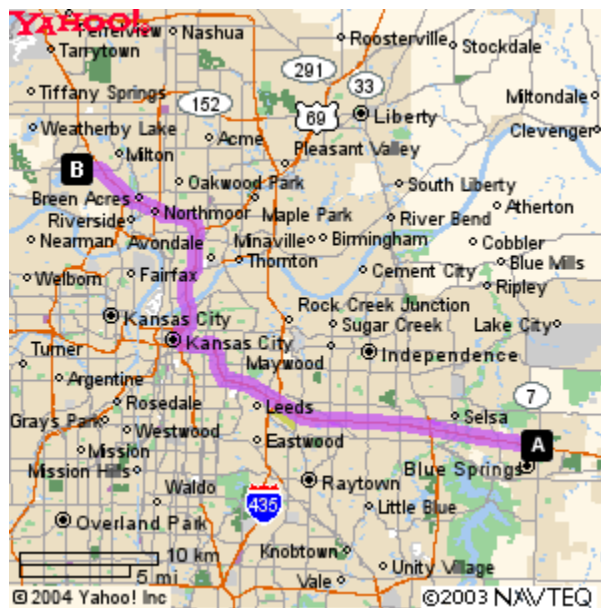
**Kearney Junior High**  
715 East 19<sup>th</sup> Street  
Kearney, MO 64060-8453  
628-3647

1. Start on **MO-7** (at **NW M 7 HWY & I 70** in **BLUE SPRINGS**) - go **0.1** mi
2. Turn **L** to take **I-70 WEST** - go **4.5** mi
3. Take the **Exit 15A** exit - go **< 0.1** mi
4. **Exit 15A** becomes ramp - go **0.6** mi
5. Merge on **MO-291 NORTH** - go **13.7** mi
6. Turn **R** on **S LEONARD ST** - go **0.6** mi
7. Bear **L** on **S LIGHTBURNE ST** - go **0.1** mi
8. Continue on **N LIGHTBURNE ST** - go **2.4** mi
9. Turn **R** on **US-69** - go **2.3** mi
10. Bear **L** on **COUNTY ROAD B** - go **0.2** mi
11. Continue on **NE STATE ROUTE 33/STATE ROUTE 33** - go **0.5** mi
12. Continue on **STATE ROUTE 33** - go **2.7** mi
13. Continue on **S JEFFERSON ST** - go **0.9** mi
14. Turn **R** on **E 19TH ST** - go **0.5** mi
15. Arrive at **715 E 19TH ST, KEARNEY**



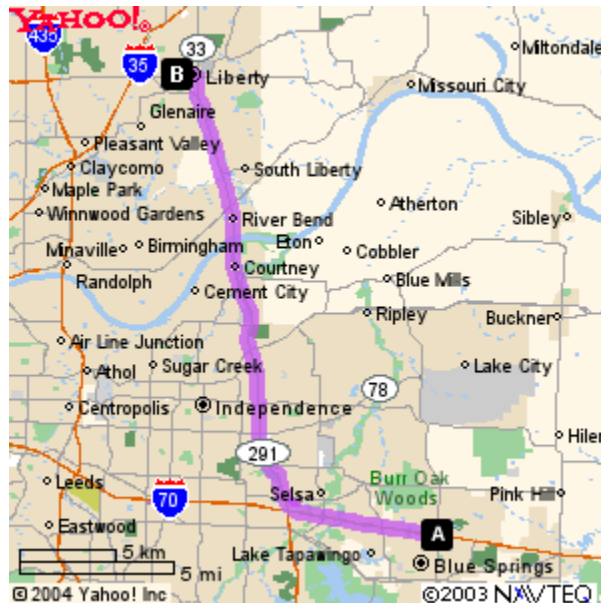
**Lakeview Middle School**  
6720 Northwest 64<sup>th</sup> Street  
Kansas City, MO 64151-2462  
741-8665

1. Start on **MO-7** (at **NW M 7 HWY & I 70** in **BLUE SPRINGS**) - go **0.1** mi
2. Turn **L** to take **I-70 WEST** - go **18.3** mi
3. Take the **Exit 2G** exit - go **< 0.1** mi
4. **Exit 2G** becomes ramp - go **0.1** mi
5. Merge on **I-29 NORTH/I-35 N** - go **4.5** mi
6. Continue on **I-29 NORTH** - go **5.3** mi
7. Take the **Exit 5** exit - go **0.1** mi
8. **Exit 5** becomes ramp - go **0.2** mi
9. Turn **L** on **NW 64TH ST/TOM WATSON PKWY** - go **1.1** mi
10. Arrive at **6720 NW 64TH ST, KANSAS CITY**



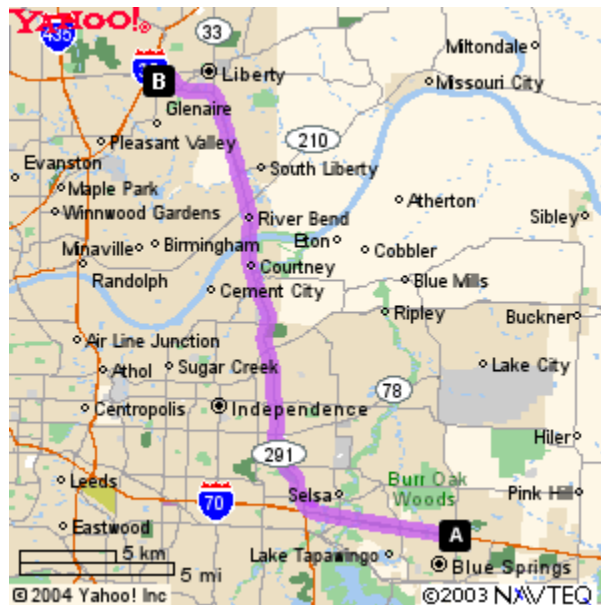
**Liberty Junior High**  
600 West Kansas Avenue  
Liberty, MO 64068-2127  
736-5380

1. Start on **MO-7** (at **NW M 7 HWY & I 70** in **BLUE SPRINGS**) - go **0.1** mi
2. Turn **L** to take **I-70 WEST** - go **4.5** mi
3. Take the **Exit 15A** exit - go **< 0.1** mi
4. **Exit 15A** becomes ramp - go **0.6** mi
5. Merge on **MO-291 NORTH** - go **13.7** mi
6. Turn **R** on **S LEONARD ST** - go **0.6** mi
7. Turn **L** on **E MILL ST** - go **0.2** mi
8. Continue on **W MILL ST** - go **0.3** mi
9. Continue on **SUNSET AVE** - go **0.1** mi
10. Turn **R** on **S FAIRVIEW AVE** - go **0.1** mi
11. Turn **R** on **W KANSAS AVE/W KANSAS ST** - go **< 0.1** mi
12. Arrive at **600 W KANSAS AVE, LIBERTY**



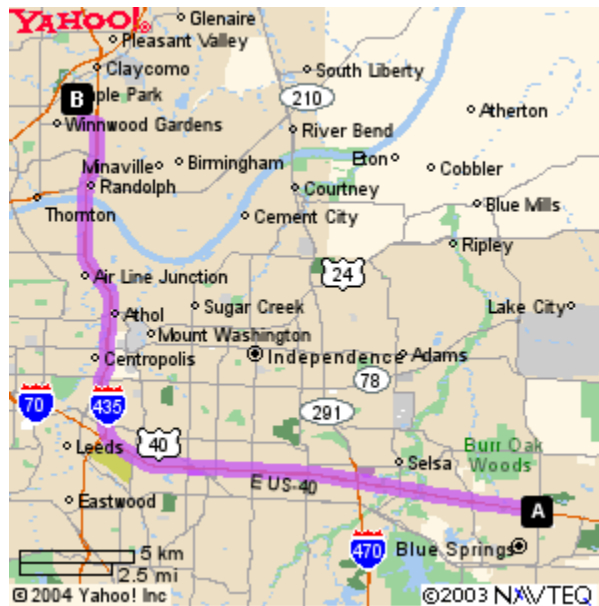
**Liberty High School**  
200 Blue Jay Drive  
Liberty, MO 64068-1986  
415-7037

1. Start on **MO-7** (at **NW M 7 HWY & I 70** in **BLUE SPRINGS**) - go **0.1** mi
2. Turn **L** to take **I-70 WEST** - go **4.5** mi
3. Take the Exit **15A** exit - go **< 0.1** mi
4. Exit **15A** becomes ramp - go **0.6** mi
5. Merge on **MO-291 NORTH** - go **15.3** mi
6. Bear **L** on **W KANSAS AVE/W KANSAS ST** - go **0.3** mi
7. Turn **L** on **BLUE JAY DR/W BLUE JAY DR** - go **0.2** mi
8. Arrive at **200 BLUE JAY DR, LIBERTY**



**Maple Park Middle School**  
5300 North Bennington Avenue  
Kansas City, MO 64119-3253  
413-5700

1. Start on **MO-7** (at **NW M 7 HWY & I 70** in **BLUE SPRINGS**) - go **0.1** mi
2. Turn **L** to take **I-70 WEST** - go **11.6** mi
3. Take the Exit **8B** exit - go **< 0.1** mi
4. Exit **8B** becomes ramp - go **0.5** mi
5. Merge on **I-435 NORTH** - go **7.4** mi
6. Take the Exit **54** exit - go **< 0.1** mi
7. Exit **54** becomes ramp - go **0.2** mi
8. Continue on **RANDOLPH RD** - go **0.8** mi
9. Turn **L** on **NE 48TH ST** - go **0.3** mi
10. Turn **R** on **N WINCHESTER AVE** - go **0.5** mi
11. Turn **L** on **NE 52ND ST** - go **0.2** mi
12. Turn **R** on **N BENNINGTON AVE** - go **0.2** mi
13. Arrive at **5300 N BENNINGTON AVE, KANSAS CITY**



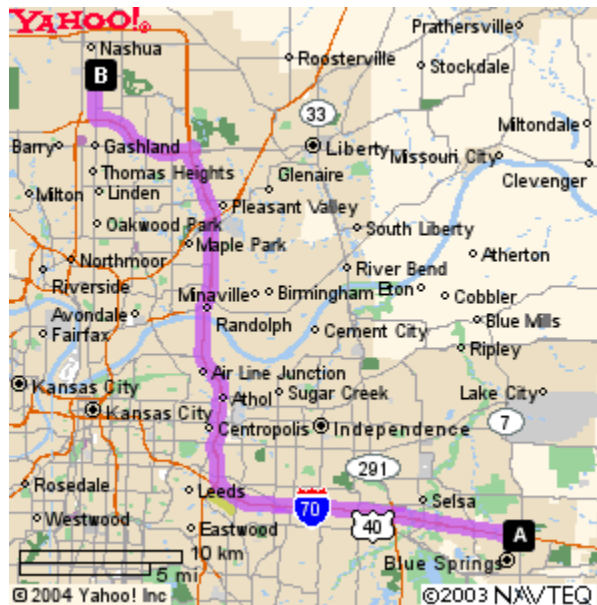
**Moreland Ridge Middle School**  
900 Southwest Bishop Drive  
Blue Springs, MO 64015-2800  
224-1800

1. Start on **MO-7** (at **NW M 7 HWY & I 70** in **BLUE SPRINGS**) going towards ramp - go **2.9** mi
2. Turn **R** on **SW MORELAND SCHOOL RD** - go **0.1** mi
3. Turn **L** on **SW 8TH ST** - go **0.1** mi
4. **SW 8TH ST** becomes **SW BISHOP DR** - go **0.1** mi
5. Arrive at **900 SW BISHOP DR, BLUE SPRINGS**



**New Mark Middle School**  
515 Northeast 106<sup>th</sup> Street  
Kansas City, MO 64155-1502  
413-6300

1. Start on **MO-7** (at **NW M 7 HWY & I 70** in **BLUE SPRINGS**) - go **0.1** mi
2. Turn **L** to take **I-70 WEST** - go **11.6** mi
3. Take the Exit **8B** exit - go **< 0.1** mi
4. Exit **8B** becomes ramp - go **0.5** mi
5. Merge on **I-435 NORTH** - go **13.0** mi
6. Take the Exit **49A** exit - go **0.1** mi
7. Exit **49A** becomes ramp - go **0.4** mi
8. Merge on **MO-152 WEST** - go **3.9** mi
9. Take the **N OAK TRFY** exit - go **0.2** mi
10. Turn **R** on **N OAK TRFY** - go **0.2** mi
11. Continue on **N OAK ST/N OAK TRFY** - go **0.2** mi
12. Continue on **N OAK TRFY** - go **1.2** mi
13. Turn **R** on **NE 106TH ST** - go **0.2** mi
14. Arrive at **515 NE 106TH ST, KANSAS CITY**



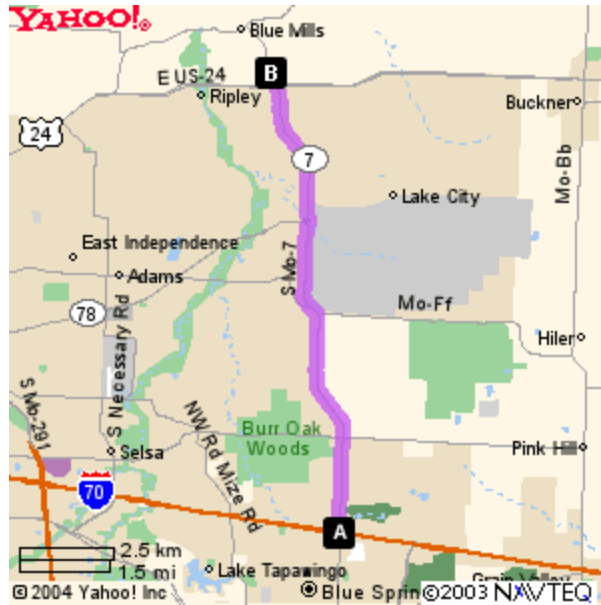
**Northgate Middle School**  
2117 Northeast 48<sup>th</sup> Street  
Kansas City, MO 64118-6110  
413-6100

1. Start on **MO-7** (at **NW M 7 HWY & I 70** in **BLUE SPRINGS**) - go **0.1** mi
2. Turn **L** to take **I-70 WEST** - go **18.3** mi
3. Take the **Exit 2G** exit - go **< 0.1** mi
4. **Exit 2G** becomes ramp - go **0.1** mi
5. Merge on **I-29 NORTH/I-35 N** - go **4.5** mi
6. Continue on **I-29 NORTH** - go **0.2** mi
7. Take the **Exit 1A** exit - go **0.1** mi
8. **Exit 1A** becomes ramp - go **0.1** mi
9. Turn **R** on **NE DAVIDSON RD** - go **0.3** mi
10. **NE DAVIDSON RD** becomes **N HIGHLAND AVE** - go **0.2** mi
11. Turn **R** on **NE VIVION RD** - go **< 0.1** mi
12. Continue on **NE 48TH ST** - go **0.2** mi
13. Arrive at **2117 NE 48TH ST, KANSAS CITY**



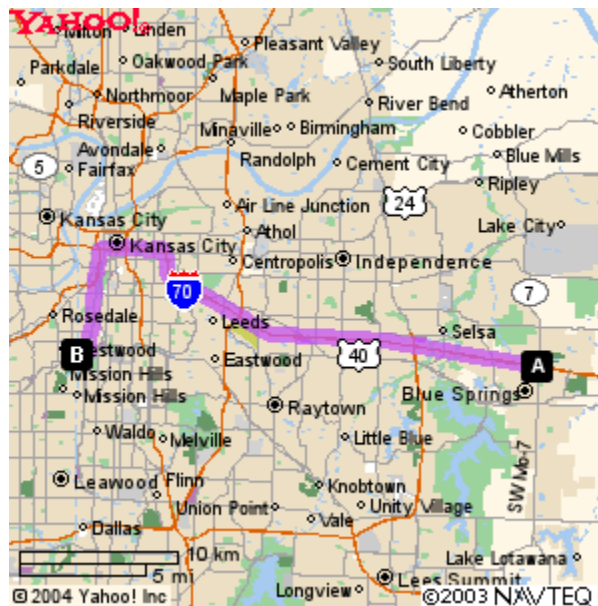
**Osage Trail Middle School**  
2101 North Twyman Road  
Independence, MO 64058-3200  
650-7151

1. Start on **MO-7** (at **NW M 7 HWY & I 70** in **BLUE SPRINGS**) going towards ramp - go **7.8** mi
2. Continue on **N OLD TWYMAN RD/N TWYMAN RD** - go **0.2** mi
3. Arrive at **2101 N TWYMAN RD, INDEPENDENCE**



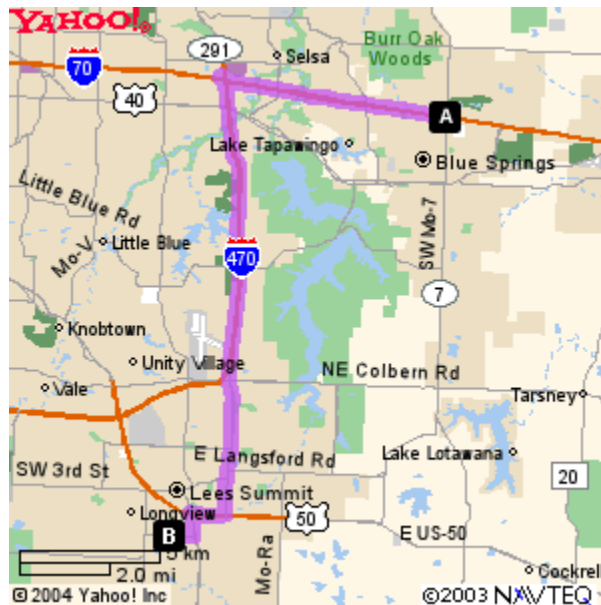
**Pembroke Hill**  
5121 State Line Road  
Kansas City, MO 64112-1157  
936-1570

1. Start on **MO-7** (at **NW M 7 HWY & I 70** in **BLUE SPRINGS**) - go **0.1** mi
2. Turn **L** to take **I-70 WEST** - go **17.6** mi
3. Continue on **I-670 WEST** - go **1.1** mi
4. Take the Exit **2T** exit - go **< 0.1** mi
5. Exit **2T** becomes ramp - go **0.3** mi
6. Merge on **I-35 SOUTH** - go **1.1** mi
7. Take the Exit **1A** exit - go **< 0.1** mi
8. Exit **1A** becomes ramp - go **0.1** mi
9. Continue on **SOUTHWEST TRFY/SUMMIT ST** - go **1.9** mi
10. Continue on **BELLEVIEW AVE** - go **0.7** mi
11. Continue on ramp - go **< 0.1** mi
12. Continue on **WARD PKWY/WARD PKWY S** - go **0.5** mi
13. Continue on **US-56** - go **0.2** mi
14. Turn **R** on **STATE LINE RD** - go **0.1** mi
15. Arrive at **5121 STATE LINE RD, KANSAS CITY**



**Pleasant Lea Middle School**  
630 Southwest Persels Road  
Lee's Summit, MO 64081-2810  
986-1186

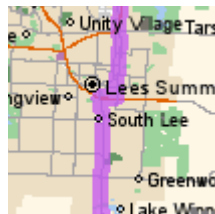
1. Start on **MO-7** (at **NW M 7 HWY & I 70** in **BLUE SPRINGS**) - go **0.1** mi
2. Turn **L** to take **I-70 WEST** - go **5.0** mi
3. Take the Exit **15B** exit - go **0.1** mi
4. Exit **15B** becomes ramp - go **0.3** mi
5. Merge on **I-470 SOUTH** - go **6.3** mi
6. Take the Exit **10B** exit - go **0.1** mi
7. Exit **10B** becomes ramp - go **0.2** mi
8. ramp becomes **NE STATE ROUTE 291** - go **2.0** mi
9. Continue on **SE STATE ROUTE 291** - go **1.0** mi
10. Take **US-50 WEST** - go **0.6** mi
11. Take the **S STATE ROUTE 291** exit - go **0.2** mi
12. Turn **L** on **S STATE ROUTE 291** - go **0.5** mi
13. Turn **R** on **PURCELL RD/SW PERSELS RD** - go **0.6** mi
14. Arrive at **630 SW PERSELS RD, LEES SUMMIT**





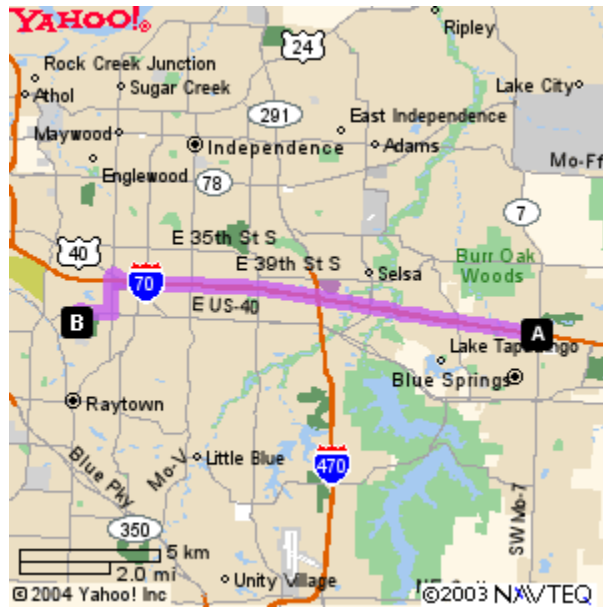
**Ray-Pec High School**  
20707 South School Road  
Peculiar, MO 64078-9022  
779-6656

1. Start on **MO-7** (at **NW M 7 HWY & I 70** in **BLUE SPRINGS**) - go **0.1** mi
2. Turn **L** to take **I-70 WEST** - go **5.0** mi
3. Take the **Exit 15B** exit - go **0.1** mi
4. **Exit 15B** becomes ramp - go **0.3** mi
5. Merge on **I-470 SOUTH** - go **6.3** mi
6. Take the **Exit 10B** exit - go **0.1** mi
7. **Exit 10B** becomes ramp - go **0.2** mi
8. ramp becomes **NE STATE ROUTE 291** - go **2.0** mi
9. Continue on **SE STATE ROUTE 291** - go **1.0** mi
10. Take **US-50 WEST** - go **0.6** mi
11. Take the **S STATE ROUTE 291** exit - go **0.2** mi
12. Turn **L** on **S STATE ROUTE 291** - go **1.8** mi
13. Turn **L** on **STUART RD/SW STUART RD** - go **< 0.1** mi
14. Turn **R** on **S STATE ROUTE 291** - go **5.3** mi
15. Turn **R** on **E STATE ROUTE 58** - go **2.0** mi
16. Continue on **E STATE ROUTE 58/E WALNUT ST** - go **0.7** mi
17. **E STATE ROUTE 58/E WALNUT ST** becomes **E STATE ROUTE 58** - go **0.1** mi
18. **E STATE ROUTE 58** becomes **E STATE ROUTE 58/E WALNUT ST** - go **0.7** mi
19. Turn **L** on **MO-J/S COUNTY ROAD J/S CR-J/S LINCOLN AVE** - go **1.5** mi
20. Continue on **MO-J/S COUNTY ROAD J/S CR-J/S LINCOLN AVE/STATE ROUTE J** - go **1.0** mi
21. Continue on **MO-J/S COUNTY ROAD J/S CR-J/S STATE ROUTE J** - go **1.0** mi
22. Turn **R** on **E 203RD ST/E COLEMAN RD/MO-P** - go **0.7** mi
23. **E 203RD ST/E COLEMAN RD/MO-P** becomes **E 203RD ST/MO-P/W COLEMAN RD** - go **0.3** mi
24. Turn **L** on **S SCHOOL RD** - go **0.5** mi
25. Arrive at **20707 S SCHOOL RD, PECULIAR**



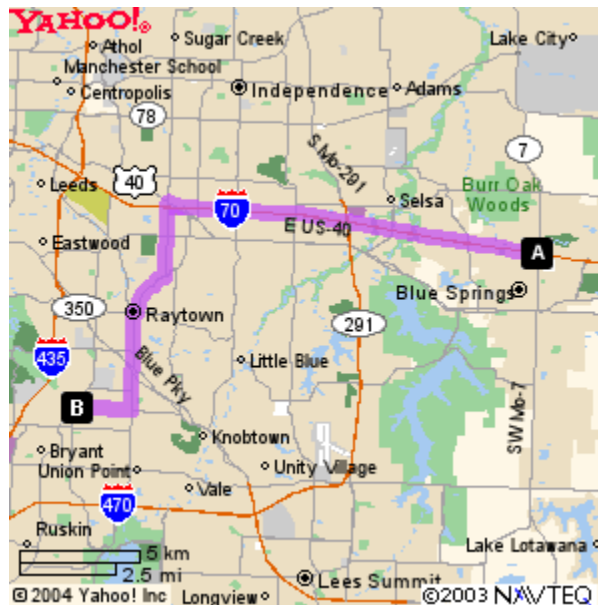
**Raytown Middle School**  
4900 Pittman Road  
Kansas City, MO 64133-2259  
268-7000

1. Start on **MO-7** (at **NW M 7 HWY & I 70** in **BLUE SPRINGS**) - go **0.1** mi
2. Turn **L** to take **I-70 WEST** - go **9.0** mi
3. Take the **Exit 11** exit - go **0.1** mi
4. **Exit 11** becomes ramp - go **0.2** mi
5. Bear **R** on **US-40** - go **0.3** mi
6. Turn **L** on **STERLING AVE** - go **0.9** mi
7. Turn **R** on **E 47TH ST** - go **0.8** mi
8. Turn **L** on **PITTMAN RD** - go **0.3** mi
9. Arrive at **4900 PITTMAN RD, KANSAS CITY**



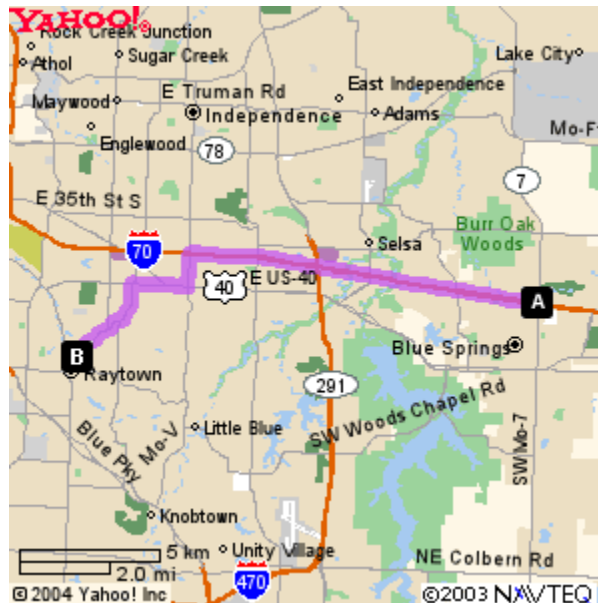
**Raytown South Middle School**  
8401 East 83<sup>rd</sup> Street  
Raytown, MO 64138-3006  
268-7000

1. Start on **MO-7** (at **NW M 7 HWY & I 70** in **BLUE SPRINGS**) - go **0.1** mi
2. Turn **L** to take **I-70 WEST** - go **9.0** mi
3. Take the **Exit 11** exit - go **0.1** mi
4. **Exit 11** becomes ramp - go **0.2** mi
5. Bear **R** on **US-40** - go **0.3** mi
6. Turn **L** on **STERLING AVE** - go **1.9** mi
7. Turn **R** on **BLUE RIDGE BLVD** - go **1.2** mi
8. Bear **R** on ramp - go **< 0.1** mi
9. Continue on **E 63RD ST** - go **0.1** mi
10. Turn **L** on **RAYTOWN RD** - go **2.5** mi
11. Turn **R** on **E 83RD ST** - go **1.4** mi
12. Arrive at **8401 E 83RD ST, RAYTOWN**



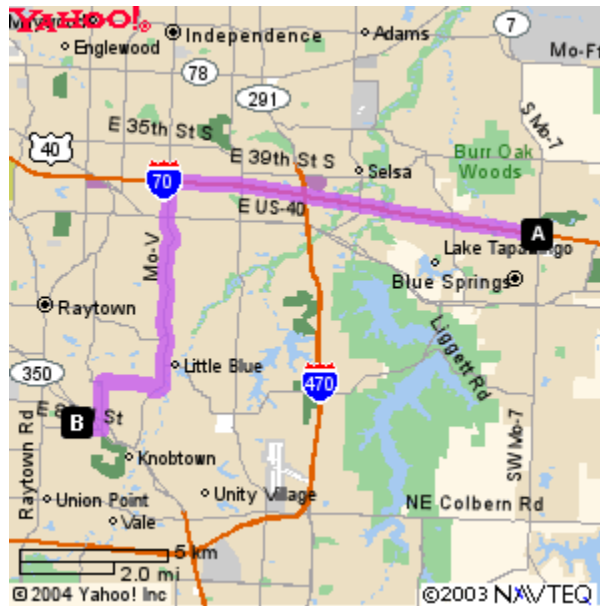
**Raytown High School**  
6019 Blue Ridge Boulevard  
Raytown, MO 64133-3934  
268-7300

1. Start on **MO-7** (at **NW M 7 HWY & I 70** in **BLUE SPRINGS**) - go **0.1** mi
2. Turn **L** to take **I-70 WEST** - go **7.5** mi
3. Take the **Exit 12** exit - go **< 0.1** mi
4. **Exit 12** becomes ramp - go **0.2** mi
5. Turn **L** on **NOLAND RD/S NOLAND RD** - go **0.7** mi
6. Continue on ramp - go **0.1** mi
7. Bear **R** on **US-40** - go **0.5** mi
8. Turn **L** on **E 47TH ST** - go **< 0.1** mi
9. Bear **R** on **E 47TH ST/E 47TH ST S** - go **0.5** mi
10. Continue on **E 47TH ST** - go **0.2** mi
11. Turn **L** on **BLUE RIDGE BLVD** - go **2.2** mi
12. Turn **R** on **E 60TH TER** - go **< 0.1** mi
13. Arrive at **6019 BLUE RIDGE BLVD, RAYTOWN**



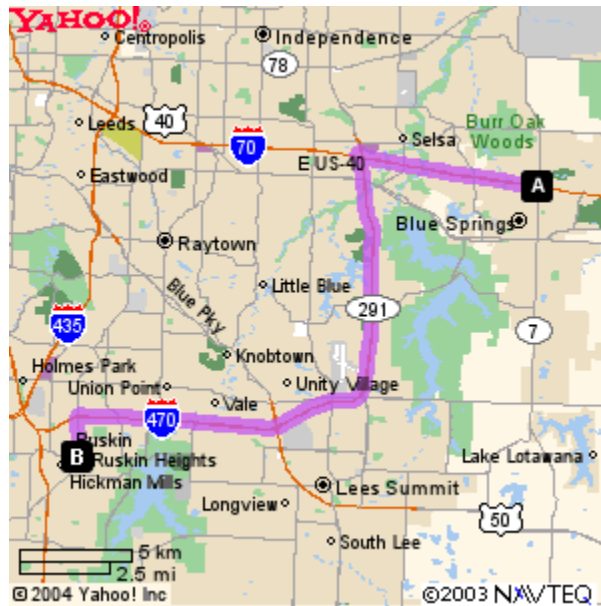
**Raytown South High School**  
8211 Sterling Avenue  
Raytown, MO 64138-2647  
268-7330

1. Start on **MO-7** (at **NW M 7 HWY & I 70** in **BLUE SPRINGS**) - go **0.1** mi
2. Turn **L** to take **I-70 WEST** - go **7.5** mi
3. Take the **Exit 12** exit - go **< 0.1** mi
4. **Exit 12** becomes ramp - go **0.2** mi
5. Turn **L** on **NOLAND RD/S NOLAND RD** - go **0.8** mi
6. Continue on **NOLAND RD** - go **3.8** mi
7. Turn **R** on **MURKINS RD** - go **0.2** mi
8. Turn **L** on **E 75TH ST** - go **1.0** mi
9. Turn **L** on **WESTRIDGE RD** - go **1.0** mi
10. Continue on **E 83RD ST** - go **0.5** mi
11. Turn **R** on **STERLING AVE** - go **0.1** mi
12. Arrive at **8211 STERLING AVE, RAYTOWN**



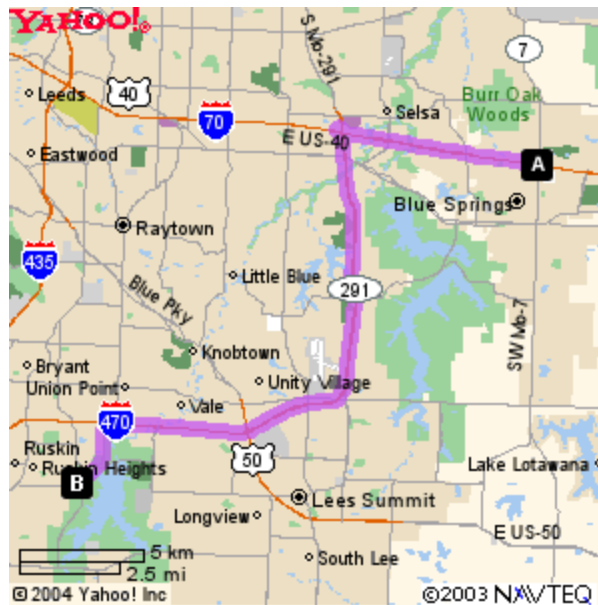
**Ruskin High School**  
7000 East 111<sup>th</sup> Street  
Kansas City, MO 64138-3310  
316-7400

1. Start on **MO-7** (at **NW M 7 HWY & I 70** in **BLUE SPRINGS**) - go **0.1** mi
2. Turn **L** to take **I-70 WEST** - go **5.0** mi
3. Take the Exit **15B** exit - go **0.1** mi
4. Exit **15B** becomes ramp - go **0.3** mi
5. Merge on **I-470 SOUTH** - go **6.3** mi
6. Continue on **I-470 WEST** - go **8.2** mi
7. Take the Exit **1C** exit - go **< 0.1** mi
8. Exit **1C** becomes ramp - go **0.2** mi
9. Turn **L** on **BLUE RIDGE BLVD** - go **0.9** mi
10. Turn **L** on **RUSKIN WAY** - go **0.3** mi
11. Turn **R** on **E 111TH ST/E 111TH TER/RUSKIN WAY** - go **< 0.1** mi
12. Turn **R** on **E 111TH ST** - go **0.1** mi
13. Continue on **E RED BRIDGE RD** - go **< 0.1** mi
14. Arrive at **7000 E 111TH ST, KANSAS CITY**



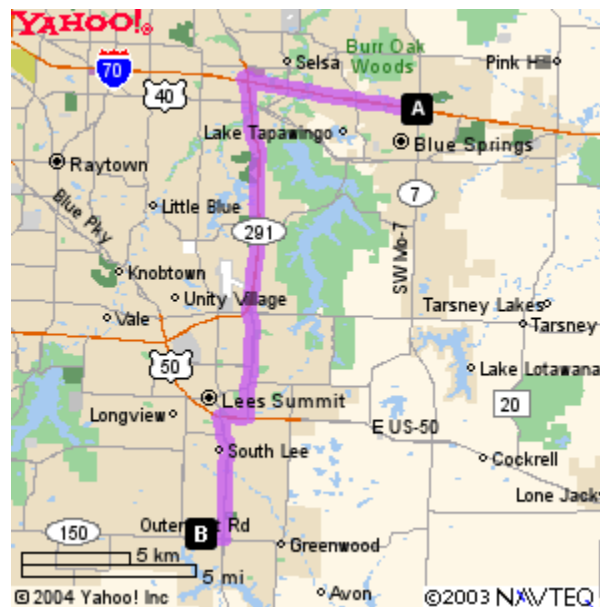
**Smith Hale Middle School**  
8925 Longview Road  
Kansas City, MO 64134-4110  
316-7702

1. Start on **MO-7** (at **NW M 7 HWY & I 70** in **BLUE SPRINGS**) - go **0.1** mi
2. Turn **L** to take **I-70 WEST** - go **5.0** mi
3. Take the Exit **15B** exit - go **0.1** mi
4. Exit **15B** becomes ramp - go **0.3** mi
5. Merge on **I-470 SOUTH** - go **6.3** mi
6. Continue on **I-470 WEST** - go **6.1** mi
7. Take the Exit **4** exit - go **< 0.1** mi
8. Exit **4** becomes ramp - go **0.3** mi
9. Turn **L** on **RAYTOWN RD** - go **1.7** mi
10. Turn **R** on **LONGVIEW RD** - go **0.2** mi
11. Arrive at **8925 LONGVIEW RD, KANSAS CITY**



**Summit Lakes Middle School**  
3500 Southwest Windemere Drive  
Lee's Summit, MO 64082-4400  
986-1386

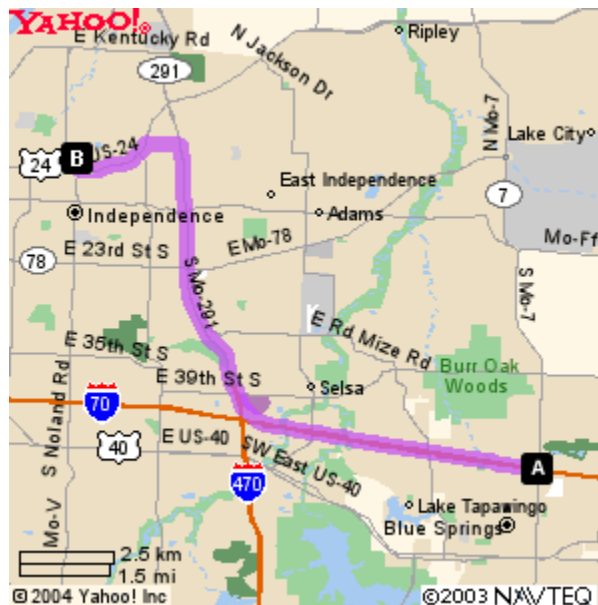
1. Start on **MO-7** (at **NW M 7 HWY & I 70** in **BLUE SPRINGS**) - go **0.1** mi
2. Turn **L** to take **I-70 WEST** - go **5.0** mi
3. Take the Exit **15B** exit - go **0.1** mi
4. Exit **15B** becomes ramp - go **0.3** mi
5. Merge on **I-470 SOUTH** - go **6.3** mi
6. Take the Exit **10B** exit - go **0.1** mi
7. Exit **10B** becomes ramp - go **0.2** mi
8. ramp becomes **NE STATE ROUTE 291** - go **2.0** mi
9. Continue on **SE STATE ROUTE 291** - go **1.0** mi
10. Take **US-50 WEST** - go **0.6** mi
11. Take the **S STATE ROUTE 291** exit - go **0.2** mi
12. Turn **L** on **S STATE ROUTE 291** - go **1.8** mi
13. Turn **L** on **STUART RD/SW STUART RD** - go **< 0.1** mi
14. Turn **R** on **S STATE ROUTE 291** - go **1.8** mi
15. Turn **R** on **SW STATE ROUTE 150** - go **0.7** mi
16. Turn **R** on **SW WINDEMERE DR** - go **0.1** mi
17. Arrive at **3500 SW WINDEMERE DR, LEES SUMMIT**



**Sunny Vale Middle School**  
3930 South R.D. Mize Road  
Blue Springs, MO 64015  
(816) 224-1330

**William Chrisman High School**  
1223 North Noland Road  
Independence, MO 64050-1947  
521-2720

1. Start on **MO-7** (at **NW M 7 HWY & I 70** in **BLUE SPRINGS**) - go **0.1** mi
2. Turn **L** to take **I-70 WEST** - go **4.5** mi
3. Take the **Exit 15A** exit - go **< 0.1** mi
4. **Exit 15A** becomes ramp - go **0.6** mi
5. Merge on **MO-291 NORTH** - go **4.5** mi
6. Turn **L** on **E SALISBURY RD/SALISBURY ST** - go **0.1** mi
7. Continue on **E SALISBURY RD** - go **0.5** mi
8. Turn **L** on **US-24** - go **1.3** mi
9. Turn **R** on **N NOLAND RD/NOLAND RD** - go **0.2** mi
10. Arrive at **1223 N NOLAND RD, INDEPENDENCE**



**Yeokum Middle School**  
613 Mill Street  
Belton, MO 64012-3404  
(816) 348-1042

1. Start on **MO-7** (at **NW M 7 HWY & I 70** in **BLUE SPRINGS**) - go **0.1** mi
2. Turn **L** to take **I-70 WEST** - go **5.0** mi
3. Take the Exit **15B** exit - go **0.1** mi
4. Exit **15B** becomes ramp - go **0.3** mi
5. Merge on **I-470 SOUTH** - go **6.3** mi
6. Continue on **I-470 WEST** - go **9.3** mi
7. Take the Exit **1A** exit - go **< 0.1** mi
8. Exit **1A** becomes ramp - go **0.4** mi
9. Merge on **US-71 SOUTH** - go **5.8** mi
10. Take the **COUNTY LINE RD/E 155TH ST** exit - go **0.2** mi
11. Continue on **COUNTY LINE RD/E 155TH ST** - go **0.1** mi
12. Turn **L** on **N SCOTT AVE** - go **2.0** mi
13. Continue on **S SCOTT AVE/SCOTT AVE** - go **0.2** mi
14. Turn **R** on **MILL ST** - go **0.6** mi
15. Arrive at **613 MILL ST, BELTON**

